



**PERIYAR
MANIAMMAI**
INSTITUTE OF SCIENCE & TECHNOLOGY

(Deemed to be University)
Established Under Sec. 3 of UGC Act, 1956 • NAAC Accredited


think • innovate • transform



Geo tagged Photos of the Water conservation facilities

Rainwater Harvesting Pond - (5 Lakh litres)



 **GPS Map Camera**




Vallam, Tamil Nadu, India
P3H9+XJM, Vallam, Tamil Nadu 613403, India
Lat 10.729855°
Long 79.069062°
13/12/22 05:27 PM GMT +05:30

Rainwater Harvesting Pond - Aerial View





**Roof Top -
Rainwater
Harvesting**



**Rainwater
Collection Pit**

GPS Map Camera



Vallam, Tamil Nadu, India
P3J9+5JJ, Vallam, Tamil Nadu 613403, India
Lat 10.73067°
Long 79.068765°
13/12/22 01:00 PM GMT +05:30



**Storm water
drainage**

GPS Map Camera

Vallam, Tamil Nadu, India

P3J9+5JJ, Vallam, Tamil Nadu 613403, India

Lat 10.73067°

Long 79.068765°

13/12/22 01:00 PM GMT +05:30

Google



**Storm water
Drainage**

GPS Map Camera




Vallam, Tamil Nadu, India
P3J9+5JJ, Vallam, Tamil Nadu 613403, India
Lat 10.73067°
Long 79.068765°
13/12/22 01:01 PM GMT +05:30

Google

Percolation Pond

Area: 8096 sq.m
Capacity: 24288 cum.



Percolation Pond



**P3P9+PR8 Bio Gas Plant, Bio-Gas Plant,
Thanjavur, Tamil Nadu 613403, India**

Latitude

10.73774977°

Local 10:59:14 AM

GMT 05:29:14 AM

Longitude

79.07011036°

Altitude 10.77 meters

Thursday, 15.12.2022

Sump



 **GPS Map
Camera Lite**

**P3MC+V4P, Vallam, Tamil Nadu 613403,
India**

Latitude

10.73490223°

Local 11:32:47 AM

GMT 06:02:47 AM

Longitude

79.07040902°

Altitude 10.77 meters

Thursday, 15.12.2022

Sump



 GPS Map
Camera Lite

P3H8+6M, Vallam, Tamil Nadu 613403, India

Latitude

10.72795844°

Local 02:21:49 PM

GMT 08:51:49 AM

Longitude

79.06748473°

Altitude 10.78 meters

Thursday, 15.12.2022

Sump



 GPS Map
Camera Lite

**P3MC+V4P, Vallam, Tamil Nadu 613403,
India**

Latitude

10.73507204°

Local 11:29:28 AM

GMT 05:59:28 AM

Longitude

79.07098308°

Altitude 10.77 meters

Thursday, 15.12.2022

Bore Well



GPS Map
Camera Lite

Periyar Maniammai University TBI Building, Periyar Nagar, Vallam,
Tamil Nadu 613403, India

Latitude
10.729443333333332°

Local 12:39:10 PM
GMT 07:09:10 AM

Longitude
79.07202166666666°

Altitude 86 meters
Tuesday, 23.01.2024

Bore Well



GPS Map
Camera Lite

P3QH+6PH, Pillayarpati, Tamil Nadu 613403, India

Latitude
10.7382233333333334°

Longitude
79.07219°

Local 04:43:06 PM
GMT 11:13:06 AM

Altitude 74 meters
Monday, 22.01.2024

Bore Well



P3H8+6M, Vallam, Tamil Nadu 613403, India

Latitude

10.728898333333332°

Longitude

79.06711666666666°

Local 12:11:42 PM

GMT 06:41:42 AM

Altitude 75 meters

Tuesday, 23.01.2024

Bore Well



P3MC+93P, Vallam, Tamil Nadu 613403, India

Latitude
10.732464999999998°

Longitude
79.06874166666667°

Local 12:21:01 PM
GMT 06:51:01 AM

Altitude 74 meters
Tuesday, 23.01.2024

Bore Well



 GPS Map
Camera Lite

P3MC+V4P, Vallam, Tamil Nadu 613403, India

Latitude
10.734433333333333°

Longitude
79.06900666666667°


Local 12:31:12 PM
GMT 07:01:12 AM

Altitude 72 meters
Tuesday, 23.01.2024

Sprinkler Irrigation in the lawn



 **GPS Map Camera**



Vallam, Tamil Nadu, India

P3J9+2Q7, Vallam, Tamil Nadu 613403, India

Lat 10.729682°


Long 79.069538°

12/04/23 11:18 AM GMT +05:30

Sprinkler Irrigation in the lawn



 **GPS Map Camera**



Vallam, Tamil Nadu, India

P3MC+6HJ, Staff Quaters, Vallam, Tamil Nadu 613403, India


Lat 10.732956°

Long 79.070864°

12/04/23 11:14 AM GMT +05:30

Sprinkler Irrigation in the lawn



 **GPS Map Camera**


Vallam, Tamil Nadu, India

P3H9+PCX, Boys Hostel Rte, Vallam, Tamil Nadu 613403, India

Lat 10.729316°

Long 79.068979°

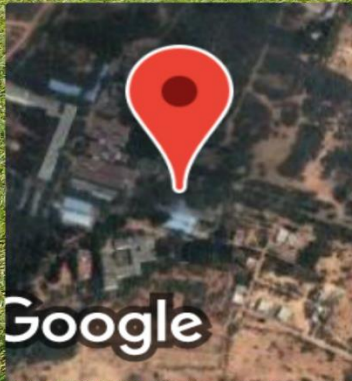
12/04/23 10:49 AM GMT +05:30



Sprinkler Irrigation in the lawn



 **GPS Map Camera**



Vallam, Tamil Nadu, India

P3J9+2Q7, Vallam, Tamil Nadu 613403, India

Lat 10.72972°

Long 79.069704°

12/04/23 11:18 AM GMT +05:30

Drip Irrigation in the lawn



 **GPS Map Camera**

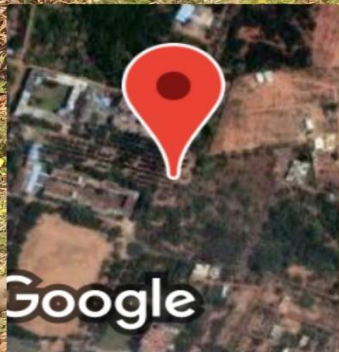
Vallam, Tamil Nadu, India

P3MC+V4P, Vallam, Tamil Nadu 613403, India

Lat 10.734821°

Long 79.071521°

12/04/23 10:55 AM GMT +05:30

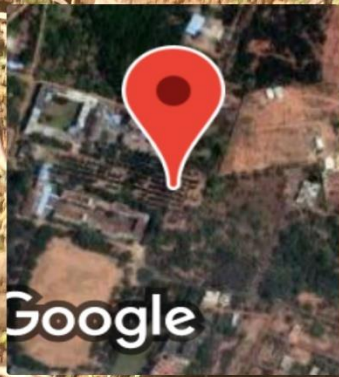


Drip Irrigation in the lawn



 **GPS Map Camera**

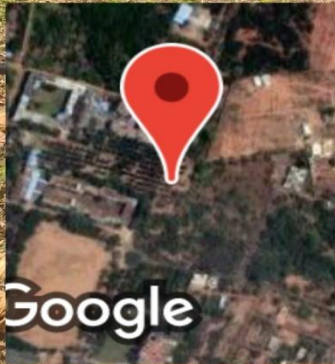
Vallam, Tamil Nadu, India
P3MC+V4P, Vallam, Tamil Nadu 613403, India
Lat 10.734967°
Long 79.071411°
12/04/23 10:57 AM GMT +05:30



Drip Irrigation in the lawn



 **GPS Map Camera**



Vallam, Tamil Nadu, India

P3MC+V4P, Vallam, Tamil Nadu 613403, India

Lat 10.734855°

Long 79.071527°

12/04/23 10:56 AM GMT +05:30